


From: Dan Richmond-Watson danrw@wakefieldestate.co.uk 
Subject: Re: Midhope - PA2
Date: 4 March 2021 at 09:56
To: Anne Goodenough Anne.Goodenough@naturalengland.org.uk



Dear Anne

Please see attached the completed PA2 Application and Plan. I hope that this is okay.

Let m know if you need anything else?

Best

Dan

Dan Richmond-Watson
The Estate Office
Wakefield Lodge Estate
Potterspury
Northants
NN12 7QX

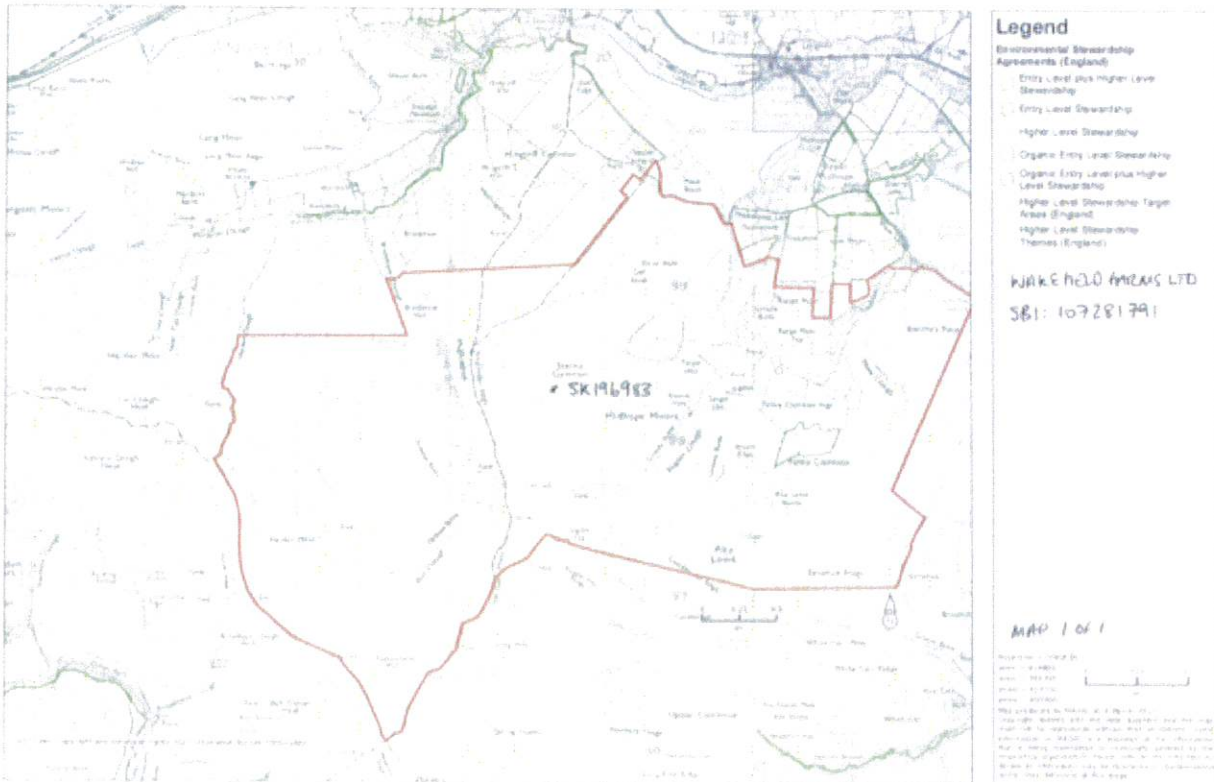
Tel: 01327 811218
Fax: 01327 811326
Email: danrw@wakefieldestate.co.uk



21.03.04 CSS
PA2 Ap...ion.pdf

MA C

Midhope Moor



On 1 Mar 2021, at 17:27, Goodenough, Anne <Anne.Goodenough@naturalengland.org.uk> wrote:

Hi Dan,

Countryside Stewardship Capital Grants

Important information about your application – please read

About this form

This application form can be used to apply for the following Countryside Stewardship Capital Grants:

- PA1 Implementation plan
- PA2 Feasibility study

If you wish to apply for more than one PA1 Implementation plan or PA2 Feasibility study you must complete a separate application form for each.

Application window

The application can be submitted at any time of the year.

Before you begin

You will need the following documents:

- A copy of the '**How to complete the Countryside Stewardship Capital Grants Application form for Implementation plans or Feasibility studies**' guidance (*available from your Natural England Adviser*)
- If applicable only, CS Agent Authorisation form (*available from the [CS Capital Grants page](#) on gov.uk*)

You will also need to ensure that all of the land parcels within your application are registered to your SBI on the Rural Land Register.

How to fill in this form

- If filling in by hand, use black ink and CAPITAL LETTERS. Do not use pencil or felt-tip pen.
- Do not cross through whole pages or remove pages.
- **If a mistake is made**, do not use correction fluid. Make your alterations in capitals and black ink and initial and date them. For boxes with a '✓' or 'x', completely fill in the square box containing the mistake and add your initials and the date. Put a '✓' in the correct box.

Returning your form

Before returning your form please check that you have filled in all parts of the form, answered all questions that apply to you and attached all supporting documents.

Please submit your application (including the application form and any maps, photographs and other supporting documents) to your Natural England adviser.

IMPORTANT NOTES:

You must sign your application and any supporting forms by hand. If you are submitting by email you will need to print out the relevant section(s)/form(s), sign and scan the documents back into your computer.

If you are applying for a PA1 Implementation plan please complete Sections 1, 2, 4 and 5 only.

If you are applying for a PA2 Feasibility study you will need to complete and submit the application form in two phases. Initially, please complete Sections 1, 2 and 5 only; this is an initial application for support from Natural England to develop your proposals into a final application. The final application should be submitted to your Natural England Adviser once the details have been agreed and you have completed the remaining Sections; 3 and 4.



The European
Agricultural Fund for
Rural Development:
Europe investing in
rural areas



Forestry Commission
England



Countryside Stewardship Capital Grant Application form

This form should be used if you wish to apply for Countryside Stewardship PA1 Implementation plan or PA2 Feasibility study Capital Grants.

For Natural England use only			Date Stamp
Office Location			
Application ID			
Form Type	Capital		
Form Reference	Capital Grant Type	Code	
	Implementation plan	CSCGIFSI	
	Feasibility study	CSCGIFSF	

This page is intentionally left blank

Section 1 – Applicant details

All questions marked with a red asterisk are required, if the information is available.

1. Please complete the details of the proposed agreement holder:

(a) Applicant(s)

Title (e.g. Mr/Mrs)	Forename(s)	Surname
MR	DAN	RICHMOND-WATSON

(b) Business name

WAKEFIELD FARMS LTD

(c) Customer Registration Number (CRN)

1103193597

(d) Main correspondence address

WAKEFIELD LODGE ESTATE OFFICE

Town

POTTERS PARY

County

NORTHANTS

Postcode

NN12 7AX

(e) Landline telephone number

01327 811 218

(f) Mobile telephone number

07976 905 628

(g) Email address *

dan.rw@wakefieldestate.co.uk

(h) Please tick to indicate your preferred method of contact

Landline

Mobile

Email

Letter

2. Main contact details if different from 1 above. Please go to Question 3 if you don't need to fill in this section.

(a) Main contact's name

Title (e.g. Mr/Mrs)	Forename(s)	Surname

(b) Business name

(c) Customer Registration Number (CRN)

Section 1 – Applicant details continued

All questions marked with a red asterisk are required, if the information is available.

2. Main contact details continued:

(d) Main correspondence address

Town

County

Postcode

(e) Landline telephone number

(f) Mobile telephone number

(g) Email address

(h) Please tick to indicate your preferred method of contact

Landline

Mobile

Email

Letter

3. Vendor number (this information is needed for payments to be made) *

421 3376

4. Single Business Identifier (SBI) number

107281791

5. County Parish Holding (CPH) number *

29 / 268 / 0009

6. If you are VAT registered, enter your VAT registration number

387 5506 15

7. Have you been declared bankrupt in the past 5 Years?

No

Yes

8. Legal trading status of applicant (tick one box)

• Individual

• Sole Trader

• Cooperatives (e.g. IPS, Coop, CIC)

• Charity (Registered with the Charities Commission)

• Private Limited Company (e.g. Ltd)

• Public Limited Company (e.g. Plc)

• Partnership (e.g. Ordinary, LP and LLP)

• Public Sector Body (e.g. Government Departments, Local Authorities, Universities, Schools)

• Unincorporated Associations (e.g. those organisations that don't fit the above. For example some Estates, Management Committees, Golf Clubs, Commoners Associations could be unincorporated, if not one of the above).

Section 1 – Applicant details continued

All questions marked with a red asterisk are required, if the information is available.

9. I confirm that all of the land in this application has been registered on the Rural Land Register to the SBI at Question 4 above, and that all of my land details held on the Rural Land Register as shown on the most recent set of maps I have received from the Rural Payments Agency (RPA), are correct at the date of submitting this application or I have notified the RPA of any corrections required via an RLE1 form. Yes
10. You must have management control over all of the land being included in this application so that you can meet the Declarations and Undertakings in Section 4 for the length of the proposed agreement (for PA1 Implementation plan this is 1 year from the Agreement Start Date; for PA2 Feasibility study this is 2 years from the Agreement Start Date). Please tick to confirm that this is the case. Yes
11. Is any of the land being included in this application common and/or shared grazing land? No Yes
12. (a) Are you an agent (or partnership representative acting as an agent) completing and submitting this application on behalf of others? No Yes
- If 'No', go to Section 2. If 'Yes', you and the individual(s) on whose behalf you are applying must complete a Countryside Stewardship Agent Authorisation form, available from your Natural England office, or from the [CS Capital Grants](#) page on gov.uk. Please complete Question 12 (b).
- (b) Please tick to confirm that you have attached a Countryside Stewardship Agent Authorisation form with your application. Yes

Section 2 – Proposed agreement details

All questions marked with a red asterisk are required, if the information is available.

13. Please tick one box only to indicate which Capital Grant you are applying for :

- PA1 Implementation plan
- PA2 Feasibility study

14. Agreement title (e.g. land, feature or farm name)

MIDHOPE MOOR

15. Please list below the land parcels which the Implementation plan or Feasibility study will cover. These must be registered to the applicant's SBI. Please use the continuation sheet to apply for any additional land parcels and enter the number of continuation sheets in the checklist in Section 5.

OS field parcel reference number e.g. AB1234 5678	OS field parcel reference number	OS field parcel reference number	OS field parcel reference number
SK 1997 8590	SK 2098 1762	SK 2098 3871	SK 2198 1448
SK 2099 3372	SK 2098 2253	SK 2098 5163	SK 2198 4247
SK 2097 9138	SK 2098 3261	SK 2197 3596	SK 2198 4562

16. Have you previously received funding to undertake the work that will be covered by this PA1 Implementation plan or PA2 Feasibility study proposal? No Yes

Section 2 – Proposed agreement details continued

All questions marked with a red asterisk are required, if the information is available.

17. Are you seeking funding from any other sources for the work that will be covered by the PA1 Implementation plan or PA2 Feasibility study?

 No Yes

If 'No', go to Question 18. If 'Yes', please enter details of the other funding in the box below.

18. Please tick to confirm that you have reviewed the requirements (including record-keeping) for the PA1 Implementation plan or PA2 Feasibility study grant you are applying for at [Countryside Stewardship grants - GOV.UK](#).

 Yes

19. Have you completed a map showing all the land parcels which the Implementation plan or Feasibility study will cover (including any parcels where individual features covered by the plan are located)?

 Yes

Please ensure that you have completed the map to the standard described in the 'How to complete the Countryside Stewardship Capital Grants Application form for Implementation plans and Feasibility studies' guidance.

20. **Land conditionally exempt from Inheritance Tax or Capital Gains Tax**

Is any land included in this application designated by HM Revenue & Customs as national heritage property under the conditional exemption tax incentive (heritage property relief)?

 No Yes

21. Are you a member of a CS Facilitation Fund group? *

 No Yes

If 'No', go to Question 22. If 'Yes', please enter the Facilitation Fund Group name:

22. Do you claim the Basic Payment Scheme (BPS) on any of the land parcels within this application?

 No Yes

Section 2 – Proposed agreement details continued

Please provide information about the proposed Implementation plan or Feasibility study against each of the following criteria.

For further information see the 'Countryside Stewardship Capital Grants Application form for Implementation plans and Feasibility studies' guidance.

23. Describe how your proposal aligns to the expected funding categories in the box below.

The proposed study will help to inform habitat restoration work on blanket bog. The site forms part of the Dark Peak SSSI within the wider South Pennine Moors SPA and SAC. Outputs will help with the planning of future capital works on the site, including activities such as grip/gully blocking and bare peat restoration.

(listed funding categories: habitat restoration (blanket bog / dry heath) ; grip blocking ; other)

24. Describe why your plan/study essential to the delivery of the environmental objectives in the box below.

An initial programme of habitat restoration works has been delivered on the site through the current HLS agreement. This study is required to review the work that has been completed to date and to help map, quantify and prioritise the need for further interventions. Capital works will be identified which will help to restore/enhance priority habitats within the SSSI (eg measures to improve the structure and function of blanket bog - re-wetting, sediment trapping, diversification etc). Additional proposed elements of the study (eg peat depth survey, targeted habitat mapping) will help to inform future vegetation management options.

25. Give details of how the plan/study will inform a future Countryside Stewardship Mid-Tier or Higher Tier application and state which type and year the application would be made, in the box below.

The information will be used to cost and prioritise capital works which may form part of future agri-environment scheme agreements. The current HLS agreement expires in 2023 - any future application to CS HT or ELMS would be considered in the run-up to expiry and/or during any rollover period.

26. **PA2 only:** Will you need Natural England support to develop your brief or specification for the Feasibility study?

No

Yes

If 'No', please confirm who will be supplying the brief/specification.

27. **PA2 only:** Please provide an estimated cost (£), excluding VAT, for the Feasibility study. (Note: any PA2 agreement offer from Natural England will be based on agreed cost quotations and not the estimated amount you provide).

£10,000

Section 3 – PA2 Feasibility study costings

This section MUST be completed when you submit your final application.

For Adviser use only:	Feasibility study contribution rate agreed by Natural England (%)	Adviser Signature	Name (BLOCK letters)	Date

28. Record in the table below at least 3 cost quotations which have been obtained against the brief or specification agreed with Natural England.

Ref:	Supplier details (name and address)	Total amount (£) excluding VAT	Supplier VAT registration no. (if applicable)	Date of quotation	For Adviser Use only: Quotation meets requirements? (Yes/No)
1.					
2.					
3.					
4.					

For Adviser use only:	Grant payable by Natural England (£) (lowest valid quotation x agreed contribution rate)	Adviser Signature	Name (BLOCK letters)	Date

29. Name of supplier chosen by the applicant

Section 4 – Declaration and undertakings

IMPORTANT PLEASE READ

If you are successful your agreement offer will set out the terms and conditions in full, which you will need to adhere to should you accept the offer.

Declaration

I/We declare that:

- the details I/we have provided in this form are correct and I/we accept full responsibility for them;
- I/we have read and understood the requirements contained in the Countryside Stewardship terms and conditions that will apply and I/we will abide by them for the duration of any CS agreement subsequently offered to and accepted by me/us;
- the supporting documents and evidence supplied in relation to this application are correct and I/we accept full responsibility for them.


Undertakings

In signing this form I/we undertake that I/we:

- are capable of fulfilling the obligations which will be required of me/us if my/our application is successful;
- will allow access to any land and any relevant records to which the application relates, to any authorised person for the carrying out of an inspection or audit in order to verify the accuracy of any information provided to Natural England and the Forestry Commission and to ensure compliance with this undertaking;
- agree to disclose all information relevant to this application, provide any additional information as may be required by Natural England or inspectors or auditors and co-operate with or take part in any economic environmental or other monitoring and evaluation of the scheme (including any research and development studies) conducted by Natural England and the Forestry Commission or by anyone appointed by it for that purpose;
- have full authority and capacity to represent and bind the applicant(s) named at Part 1 of this form.

Warning: if you knowingly or recklessly make a false statement to obtain payments to yourself or others, you risk prosecution, termination of any resulting agreement and recovery of any money paid to you under the scheme. You may also be excluded from certain Rural Development schemes for up to two years.

I/We hereby apply for a Countryside Stewardship Capital Grant agreement as set out in this application form.

Signature	Name (BLOCK letters)	Capacity of signatory (e.g. sole trader, company director, agent)	Date
	DAN RICHMOND -WATSON	MANAGING DIRECTOR	4/3/21

Continuation sheet

Additional land parcels (for completion by the applicant)

30. You can use this sheet to include additional land parcels in your application. Alternatively you can use an existing printed list of the land parcels on your SBI (e.g. a copy of your BP5 claim form) but please ensure any land parcels which are not to be included are struck through clearly with a black line.

OS field parcel reference number e.g. AB1234 5678	OS field parcel reference number	OS field parcel reference number	OS field parcel reference number
SK2198 4689			
SK2198 4930			
SK2198 5625			
SK2198 5670			
SK2198 5992			
SK2198 6428			
SK2198 7387			
SK2199 8202			

Section 5 – Checklist

Before returning your completed application form and supporting documents, please make sure that you have:

- completed all relevant Parts of this application form including:
 - **signing and dating Section 4** (all PA1 applications and PA2 on completion of the final application only)
 - if applicable only, arranging for completion of the following form:
 - CS Agent Authorisation form
- completed CS map(s) showing the land parcels in this application
- Included a copy of the plan brief or specification (all PA1 applications and PA2 final applications only)
- attached any supporting documents or evidence, as applicable
- if applicable only, attached any continuation sheets used in your application

Please enter the total number of continuation sheets attached in the box opposite



Using and sharing your information

data controller is Natural England, 4th Floor, Foss House, Kings Pool, 1-2 Peasholme Green, York, YO1 7PX.

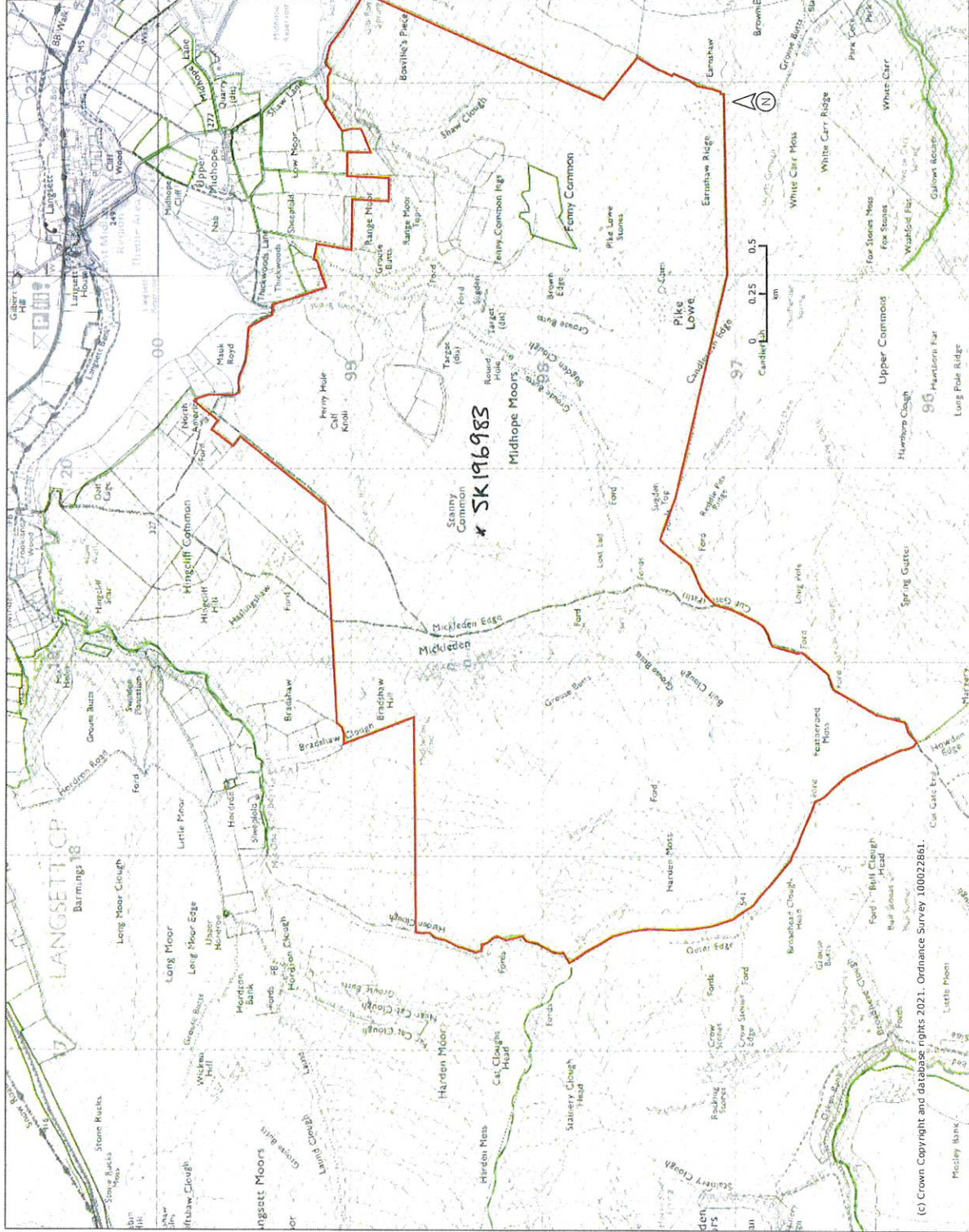
Your information will be stored and processed in accordance with the Data Protection Act 1998. This Act gives you, as an individual, the right to know what data we hold on you, how we use it, with whom we share it and to ensure that it is accurate.

We will use the data for administering and analysing applications, agreements and claims under Countryside Stewardship. We will circulate and discuss it, in confidence, with those persons or organisations helping us to assess and monitor applications, agreements and claims. Some information will be shared with other grant distribution bodies and government departments, to enable them to detect fraudulent applications, agreements and claims and to co-ordinate the processing of complementary applications, agreements and claims. To do this, we may have to discuss applications, agreements and claims with third parties or disclose information about funding decisions.

Participation in Countryside Stewardship involves expenditure of public money and is therefore a matter of public interest. We make information about Countryside Stewardship applications, agreements and claims publicly available, in line with European Regulations, for example on a website such as www.magic.gov.uk. Details disclosed may include, but are not limited to, your name, the name and address of your farm or business, postal town/parish, first part of your postcode, grid references, the total area under agreement, the payments you receive, the location of parcels, details of the environmental features and management options they contain and details of inspections by Defra or its agents. On request, copies of individual applications and agreements will be made available.

We, or our appointed agents, may use the name, address and other details on your application form to contact you in connection with customer research aimed at improving the services that we provide to you.

We will respect personal privacy while complying with access to information requests to the extent necessary to enable Natural England to comply with its statutory obligations under the Environmental Information Regulations 2004 and the Freedom of Information Act 2000.



(c) Crown Copyright and database rights 2021. Ordnance Survey 100022861.

Legend

- Environmental Stewardship Agreements (England)
- Entry Level plus Higher Level Stewardship
- Entry Level Stewardship
- Higher Level Stewardship
- Organic Entry Level Stewardship
- Organic Entry Level plus Higher Level Stewardship
- Higher Level Stewardship Target Areas (England)
- Higher Level Stewardship Themes (England)

WAKEFIELD PARTNERS LTD
 SBI: 107281791

Projection = OSGB36
 xmin = 414800
 ymin = 395700
 xmax = 423700
 ymax = 400900

Map produced by MAGIC on 4 March, 2021.
 Copyright resides with the data suppliers and the map must not be reproduced without their permission. Some information in MAGIC is a snapshot of the information that is being maintained or continually updated by the originating organisation. Please refer to the metadata for details and information on the accuracy of the data rather than definitive at this stage.