



















HIGHER LEVEL STEWARDSHIP AGREEMENT MAP

Options

- HB  Maintenance of hedgerows/ditches of very high environmental value
- HC/OHC  Management of woodland edges/hedgerow buffer strips
- HC/OHC  Protection of trees
*Number within circle represents number of trees in parcel
- HC/UHC/UOHC  Woodland and orchards
- UHD/UOHD  Visibility of archaeological features on moorland
- HD/OHD  Historic and landscape
- HE/OHE  Buffer strips and grass margins
- HF/OHF  Arable land
- HG/OHG  Encourage a range of crop type
- HJ/OHJ  Maintenance of watercourse fencing
- HJ/OHJ/UHJ/UOHJ  Resource protection
- HK/OHK  Grassland
- HL/OHL/UHL/UOHL  Upland grassland and moorland
- HN  Linear access (agreements to November 2010 only)
- HN  Permissive open access (agreements to November 2010 only)
- HO  Lowland heathland
- HP  Inter-tidal and coastal
- HQ  Wetland


Option codes are annotated on the map. Please see scheme handbooks for detailed explanation of each option code.


Supplement options are annotated where present e.g. HL13, HR4

CA1.PC  CP1.GF  CL1.WS  Capital item

Positions of capital items are indicative and for identification purposes only

SX12345678 RLR field number

 Remaining land comprising agreement area



Map provided for the sole purpose of supporting ES Scheme Applications and Agreements.
Map produced by Natural England. © Crown copyright and database right 2013. Ordnance Survey licence number 100022021.

Application Ref: AG00444068

