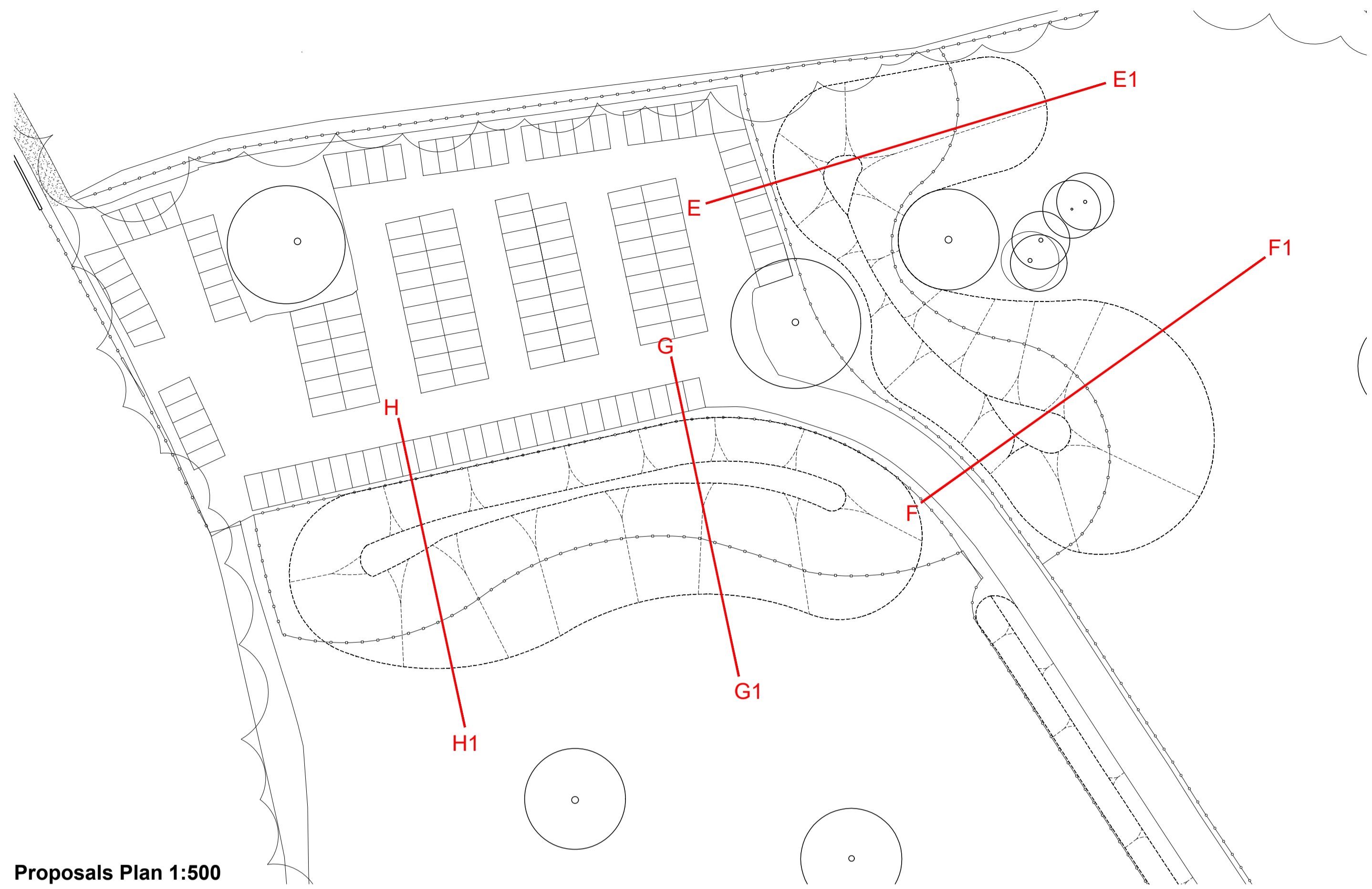
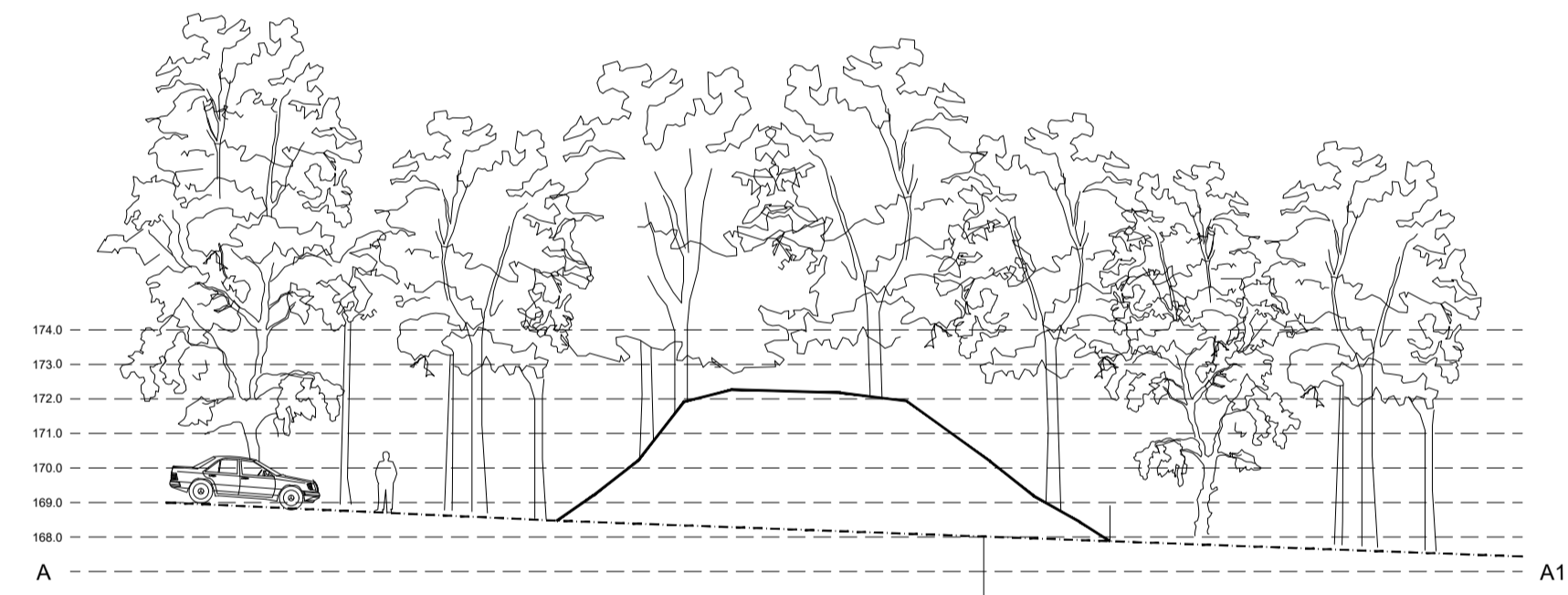


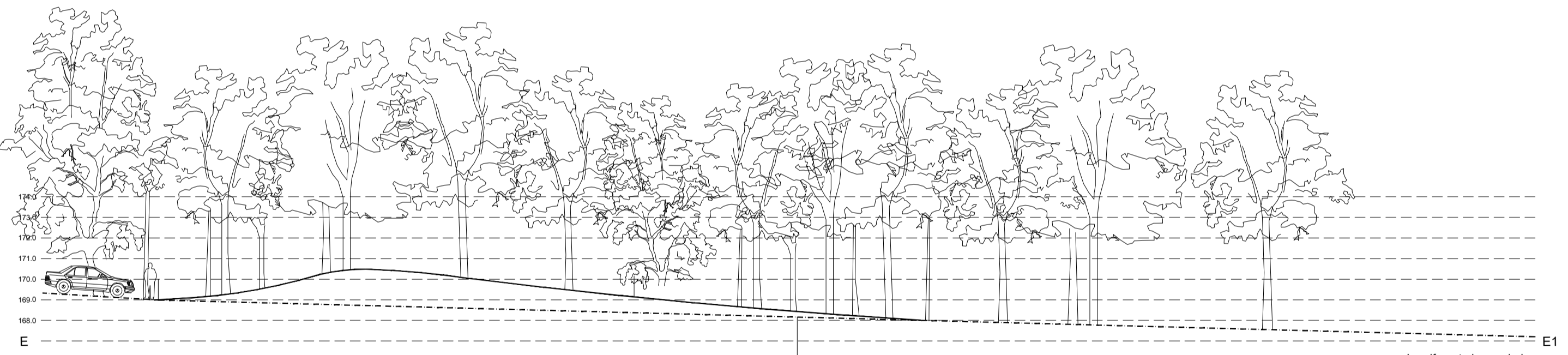
Existing Situation Plan 1:500



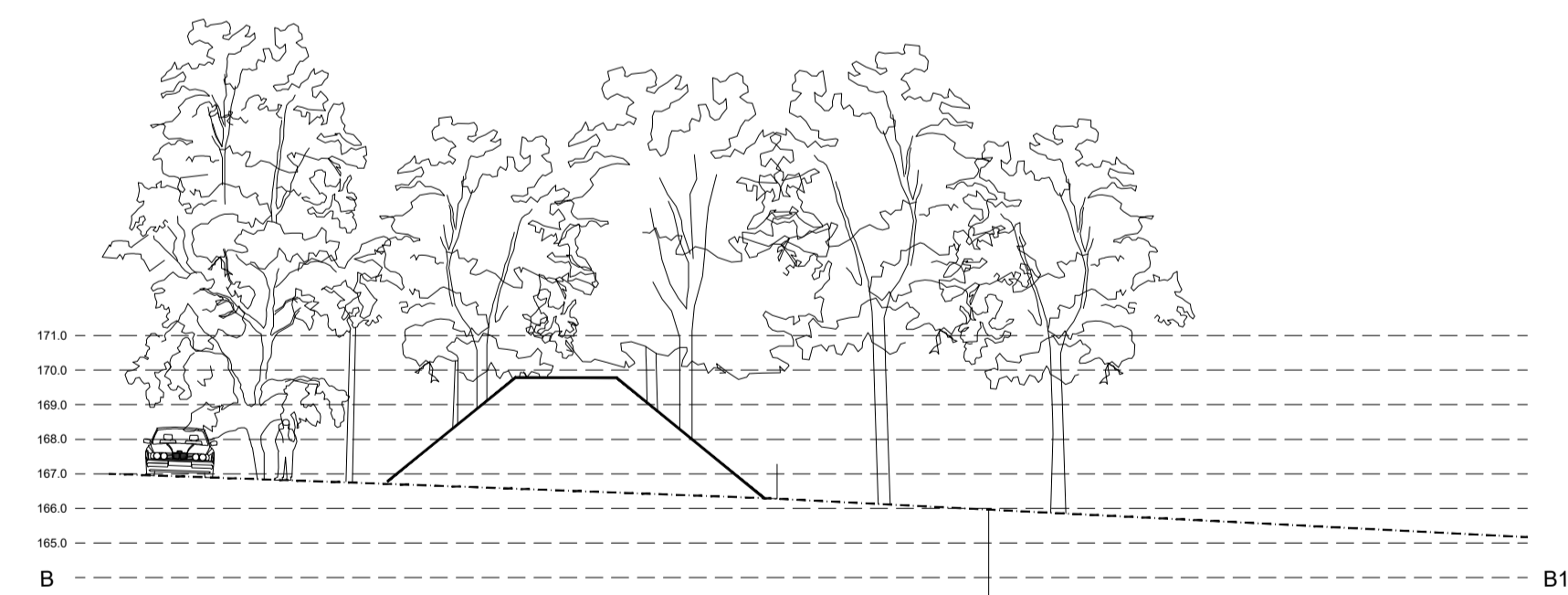
Proposals Plan 1:500



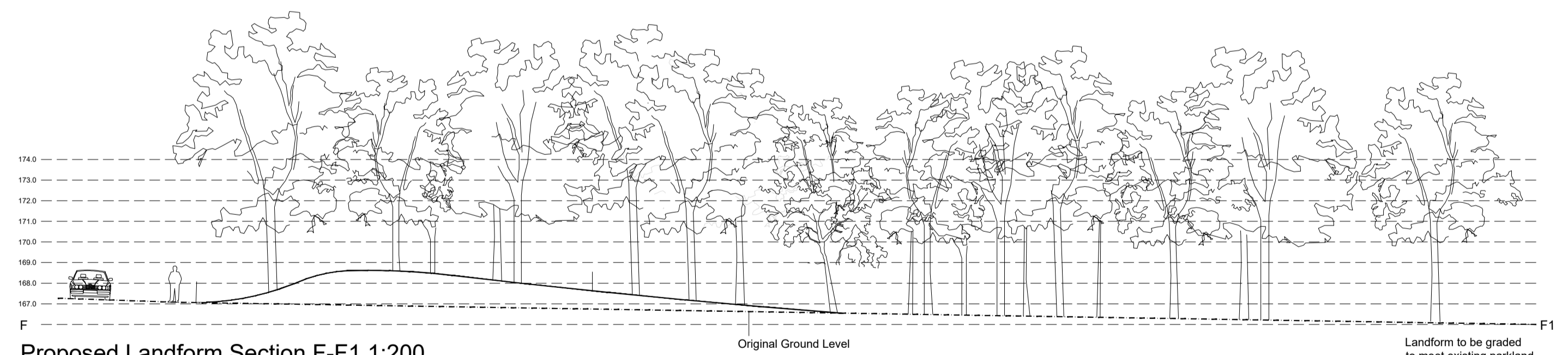
Existing Bund Section A-A1 1:200



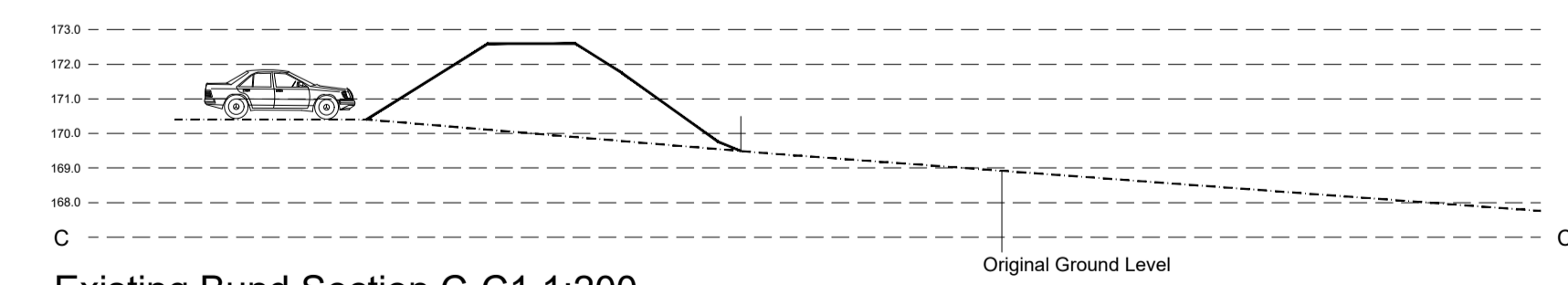
Proposed Landform Section E-E1 1:200



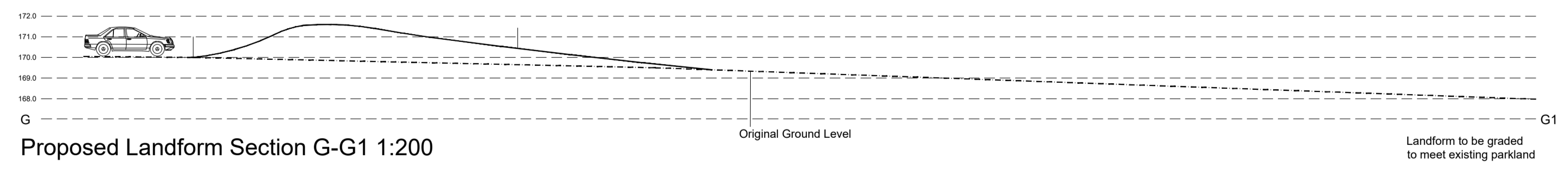
Existing Bund Section B-B1 1:200



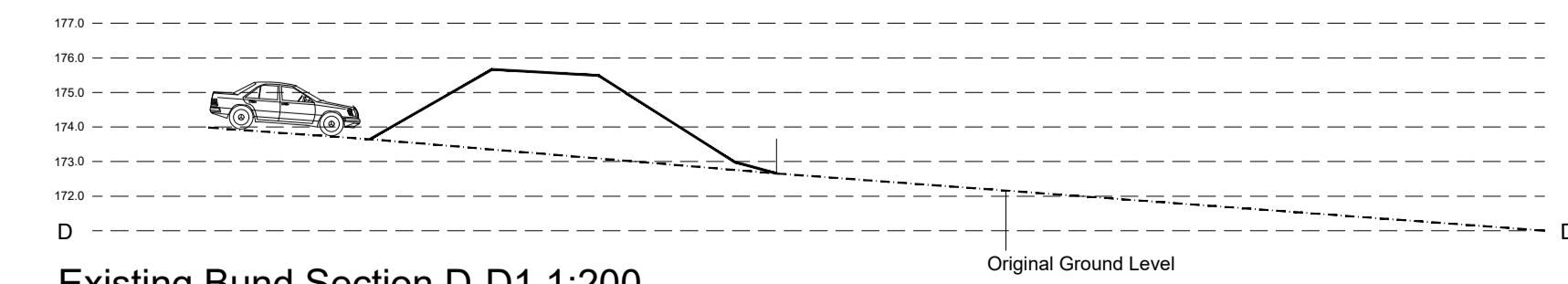
Proposed Landform Section F-F1 1:200



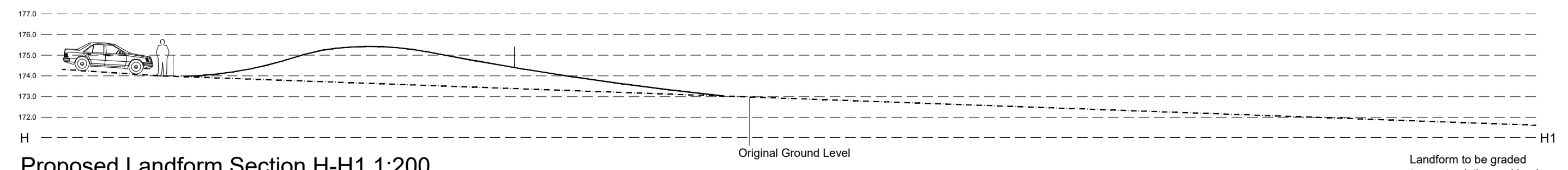
Existing Bund Section C-C1 1:200



Proposed Landform Section G-G1 1:200

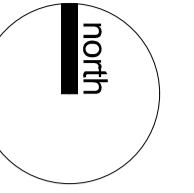


Existing Bund Section D-D1 1:200



Proposed Landform Section H-H1 1:200

NOTE: Proposed landform to utilise quantities of fill/earth associated with the existing bunds to negate any requirement for the importation of additional fill material, or the removal of existing material from the site.



© This drawing, the graphics and the landscape works and ideas depicted therein remain the copyright of Barnes Walker Limited and may not be used, copied in whole or part, or amended without prior written consent. Figures dimensions to be followed in preference to scaled and all dimensions are to be checked on site and in the event of any discrepancy refer to Barnes Walker Limited.

DWG TITLE
Car Park Bund Remediation
PROJECT TITLE
Thombridge Hall, Bakewell
CLIENT
Jim & Emma Harrison
DATE
08.2021
SCALE
1:500@A1
CHECKED BY
NF
DRAWN BY
HB

DWG NO.
M3406-PA-01-V4
CLIENT
Jim & Emma Harrison
WORK STAGE
Planning

Unit 6, Longley Lane
Northenden, Manchester
M22 4WT
T: 0161 946 0808
E: design@barneswalker.co.uk
W: www.barneswalker.co.uk

