

Access & Accessibility

Sue Smith

Access & Rights of Way Officer

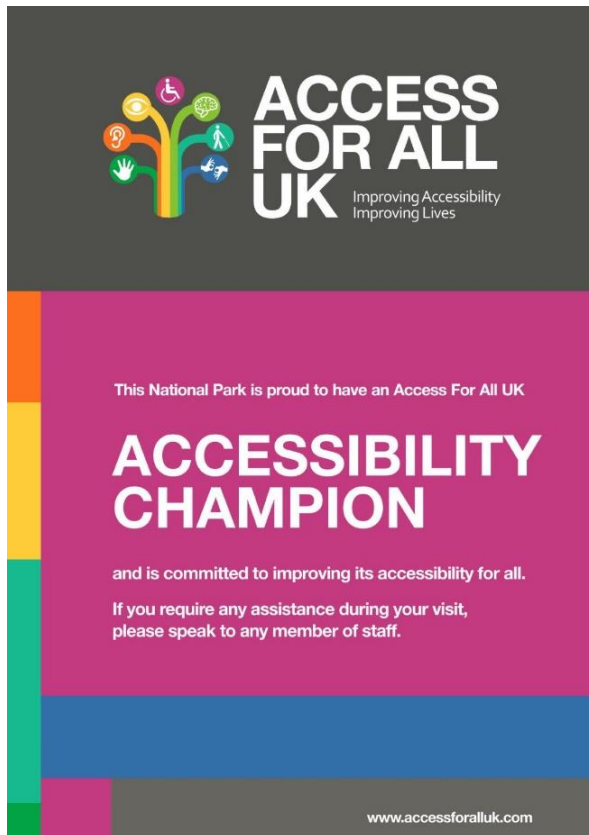
Access & Accessibility

- Access to amazing views, moorland expanses, intimate dales, dramatic geology, distinctive habitats, tranquil and undeveloped areas, and the history of the landscape
- For enjoyment, escape, exploration, challenge and adventure
- For all

If

- You can't move far
- You don't know what's available
- You need a friendly face

For All



- Range of routes and experiences
- Supporting people
- Infrastructure and facilities
- Dedicated parking and public transport
- Accessibility equipment
- Information and signage

Accessible Peak District



- Places

Facilities and information at key locations

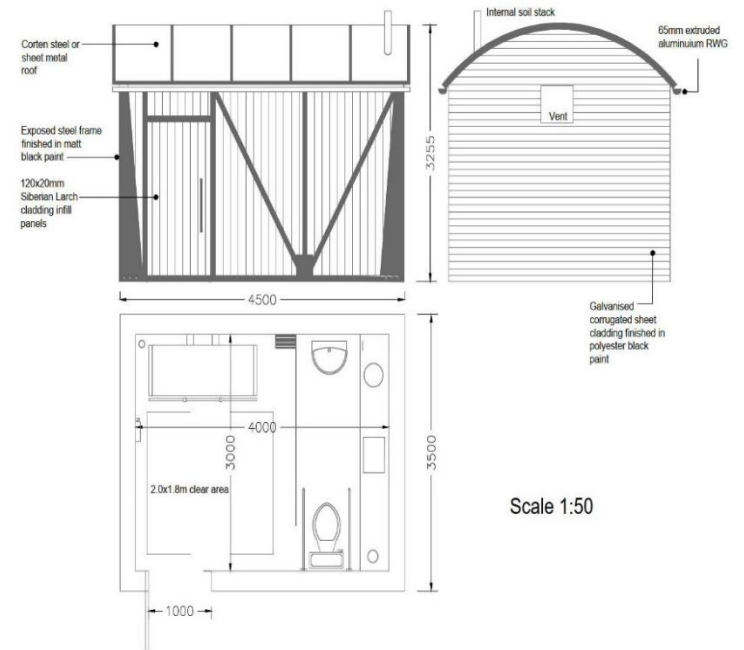

- Miles

Create and enhance Miles without Stiles routes

- Mobility

Increase the number of people participating

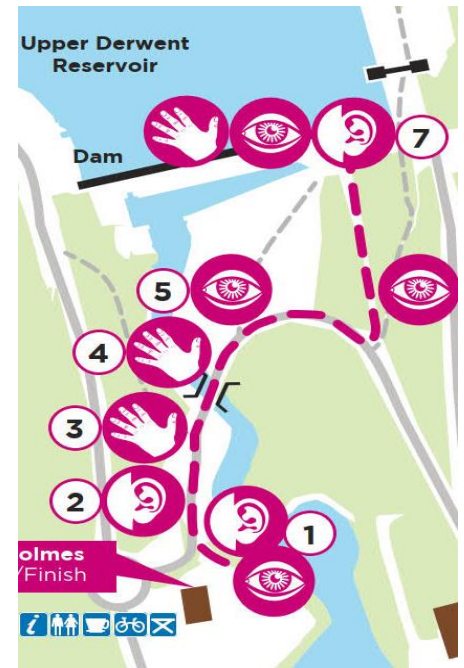
Changing Places



Resting Places



Information & Interpretation



Miles without Stiles

- 20 easy access routes
- 20 more



Resurfacing



Widening



Ramps



Accessible Gates (To Do)



Mapping



Filming

Conksbury


A gentle route following the River Lathkill through an area immersed in history. Livestock grazing.

Access For All Route:

- Start from the disabled parking space just above the medieval Conksbury Bridge to follow the surfaced path.
- Pass through the next gate to continue by the side of the river.

- A Vickers Wellington bomber crashed near here in 1941 after losing its way back from a mission. The crew had bailed out beforehand.
- The deserted medieval settlement of Conksbury, documented in the Domesday Book (AD1086) and identifiable now by its earthwork remains, lies on the plateau on the other side of the river.
- Dippers and other waterbirds frequent the river's weirs, which were created to encourage fish breeding.

Distance: 510 m one-way
Start Point: Conksbury Bridge, north of Youlgreave, near Bakewell.
OS Grid Ref: SK 2119 6565
Post Code: DE45 1JW
Nearest Facilities: Over Haddon and Youlgreave



© Crown copyright and database rights 2019
Ordnance Survey 0100022750

<https://youtu.be/yT4cOaMvkZ8>

Mobility



Mobility

- Trampers
- Inclusive cycles
- Wheelchairs
- Online booking system
- Videos
- Car park improvements
- Explorer Bus



‘Yours is the earth and everything in it’

(R.Kipling)